

March 11, 2011

Linda Meger, Taxation & Assessment Technician
County of St. Paul
5015 - 49 Ave.
St Paul, AB T0A 3A4

Dear Ms. Meger:

As you may know, the Frog Lake Historic Site has been designated as both a Provincial Historic Resource and a National Historic Site for its association with the 1885 North-West Rebellion. My staff has informed me that an undeveloped road plan cuts through the heart of the site. This road plan may contain sub-surface archaeological resources. It is also situated on land we would like to use for a forthcoming display. In order to protect all the archaeological remains still extant at the site and to install interpretive panels exploring this highly significant historic place, I request that the County of St. Paul agree to close this road allowance and consent to its amalgamation into the adjoining two parcels, both owned by the Government of Alberta and administered by the Ministry of Culture and Community Spirit.

Please find enclosed an aerial image of the site, located in Legal Subdivision 15, Section 10, Township 56, Range 3, West of the 4th Meridian. The relevant road plan is registered at Alberta Land Titles as Plan 2457EU. I would request that the road allowance be closed from its terminus in the northeast corner of Legal Subdivision 15 to its intersection with Legal Subdivision 11, Section 10, Township 56, Range 3, West of the 4th Meridian. This area is indicated by blue lines in the enclosed image.

Should you have any questions, please contact Matthew Wangler, Manager of Alberta's Historic Places Research and Designation Program, at 780-438-8503 or Matthew.Wangler@gov.ab.ca.

Thank you for your consideration in this matter.

Sincerely,



David Link
Assistant Deputy Minister
Heritage Division

Enclosure

cc: Matthew Wangler
Melissa Austin





NE-9-56-3-4
BOYD,
JAMES

HER MAJESTY THE
QUEEN MINISTER OF
CULTURE & MULTI
NW-10-56-3-4

SE-9-56-3-4
BOYD,
JAMES

BARSTAD,
ARNOLD &
EDNA
SW-10-56-3-4

NE-4-56-3-4
BOYD,
JAMES &
EVE

NW-3-56-3-4
BARSTAD,
ARNOLD &
EDNA


The NE 10 and NW 10 both owned by
Her Majesty the Queen

Portion in Blue to be cancelled- Located in NE
10-56-3-4 and NW 10-56-3-4


Road Plan 2457EU - Registered in
1941.




NE 10-56-3-4- REQUESTING TO HAVE ROAD CANCELLED




Roll 3610700
Owner HER MAJESTY THE QUEEN MINISTER OF CULTURE &
Rural Desc: NE-10-56-3-4
Short Desc:



Road Name : TWP RD 562
Latitude : 53.8314226
Longitude : -110.359513933
In the vicinity of Rural Legal : NE-10-56-3-4
Date: 8/5/2010



Road Name : TWP RD 561A
Latitude : 53.830865067
Longitude : -110.358546433
In the vicinity of Rural Legal : NE-10-56-3-4
Date: 8/5/2010



Road Name : TWP RD 561A
Latitude : 53.831025858
Longitude : -110.358950533
In the vicinity of Rural Legal : NE-10-56-3-4
Date: 8/5/2010

