

COUNTY OF ST. PAUL REZONING APPLICATION

Name of Applicant: EDWARD + VALERIE SYDORA Email: _____

Mailing Address: Box 1737 ST. PAUL, AB T0A3A0

Telephone (Home): 780-645-2390 (Business): _____ (Fax): _____

Registered Owner (if not applicant): same

Mailing Address: same

Telephone (Home): _____ (Business): _____ (Fax): _____

1. LEGAL DESCRIPTION OF LAND TO BE REZONED:

- a) All / part of the S.W ¼ 2 section 58 township 11 range W4M
- b) Being all parts of Lot A Block _____ Registered Plan 832 1312
- c) Total area of the above parcel of land to be rezoned is 2.94 acres _____ (hectares)

2. ZONING INFORMATION:

- a) Current Zoning as per the Land Use Bylaw 2013-50: ~~Commercial/Industrial~~ Industrial/Commercial
- b) Desired Zoning as per the Land Use Bylaw 2013-50: Agricultural
- c) Proposed use as per the Land Use Bylaw 2013-50: Agricultural
- d) Is the proposed use a permitted or discretionary use: ~~yes~~ Permitted
- e) Is the proposed parcel located within an Area Structure Plan or Inter-municipal Development Plan? No

- f) Information in support of the rezoning:
We would like to change the land back from Industrial/Commercial to agriculture and add this 2.94 portion to make a 20 acre parcel which would include the entire yard. Thereby having all the utilities & water wells on the same property & including all buildings.

3. LOCATION OF LAND TO BE REZONED:

a) Is the land situated immediately adjacent to the municipal boundary? Yes _____ No

If "yes", the adjoining municipality is _____

b) Is the land situated within 0.8 kilometres of the right-of-way of a highway? Yes No _____

If "yes" the highway is No. 29/36

c) Does the proposed parcel contain or is it bounded by a river, stream, lake or body of water, or by a canal or drainage ditch? Yes No

If "yes", state its name Pakan Creek

d) Are there any oil/gas wells on or within 100 metres of the subject property(s)? Yes _____ No

e) Is the proposed parcel within 1.5 kilometres of a sour gas facility? Yes _____ No

i) Is the sour gas facility active, abandoned, or currently being reclaimed? _____

g) Is there an abandoned oil or gas well or pipeline on the property? Yes _____ No

h) Is the proposed parcel within 1.5 km of a Confined Feeding Operation? Yes _____ No

ii) Does the proposed parcel contain a slope greater than 15% Yes _____ No

4. PHYSICAL CHARACTERISTICS OF LAND TO BE SUBDIVIDED:

a) Describe the nature of the topography of the land (flat, rolling, steep, mixed) flat

b) Describe the nature of the vegetation & water on the land (brush, shrubs, tree stands, sloughs, creeks, etc.)

Planted Poplar trees along north boundary / natural grasses, small row of lilac bushes near center of parcel + some fruit trees
maple trees + spruce trees at South side
of parcel + some fruit trees

5. WATER SERVICES:

a) Existing Source of Water: water wells

b) Proposed water source (if not rezoning parcel in its entirety).

Proposed water supply to new lots by a licensed (surface) water distribution system;

Proposed water supply to new lots by cistern and hauling;

Proposed water supply to new lots by individual water wells.

REGISTERED OWNER OR PERSON ACTING ON BEHALF:


I, Edward + Valerie Sydora hereby certify that (check one):

- I am the registered owner; or
- I am authorized to act on behalf of the registered owner

and that the information given on this form is full and complete and is, to the best of my knowledge, a true statement of the facts relating to this application for rezoning.

Agent Signature

Date


Owner Signature

Dec 08/16.
Date

Valerie Sydora
Owner Signature

Dec 08/16.
Date

6. SEWER SERVICES:

a) Existing sewage disposal: Pump out system

b) Proposed sewage disposal: pump out system

An existing sewage system must comply with the above setbacks (existing and/or proposed).

	Property Line	Water Source	Building	Septic Tank	Basement	Water Course
Holding Tanks	1 metre	10 metres	1 metre			10 metres
Treatment Mound	3 metres	15 metres	10 metres	3 metres	10 metres	15 metres
Field System	1.5 metres	15 metres	10 metres	5 metres	10 metres	15 metres
Open Discharge	90 metres	50 metres	45 metres			45 metres
Lagoons	30 metres	100 metres	45 metres			90 metres
Packaged Sewage Treatment Plants	6 metres	10 metres	1 metre			10 metres

The personal information provided will be used to process the Rezoning Application is collected under the authority of Section 642 of the Municipal Government Act. Personal information you provide may be made public pursuant to the provisions of the Freedom of Information and Protection of Privacy (FOIP) Act, including Section 39 through 42 therein. If you have any questions about the collection and use of this information, please contact the FOIP Coordinator of the County of St. Paul at 780.645.3301.


Lot _____ Block _____ Plan _____ and/or Part of _____ ¼ Sec _____ Twp _____ Rge _____ W4M

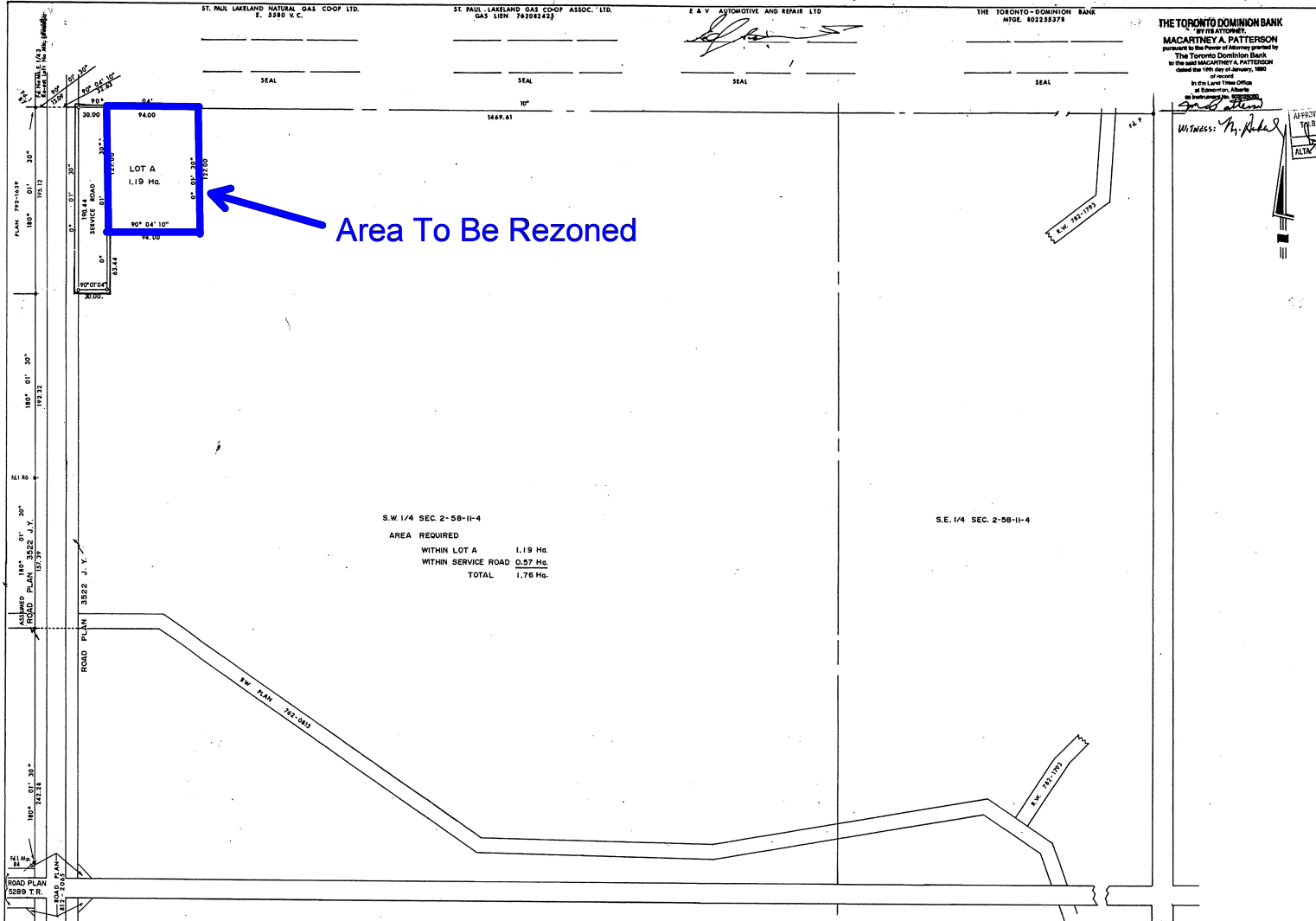
Proposed Sketch – please indicate/include:

- The use, location and dimensions of buildings on the land and specify which buildings may be demolished or moved from property.
- Location of any water bodies on subject property.
- All developed and undeveloped road allowances.
- Indicate the North direction.
- Location of all right-of-way and easements within or abutting the subject property.
- Location of existing wells/ septic systems and distances from property lines to any permanent structures.
- Indicate the location, dimensions and boundaries of the land to be rezoned.
- Location of all right-of-way and easements within or abutting the subject property.
- Existing and proposed accesses on property.

Attached.

Date: Dec 8/16

Signature of Applicant: 



Area To Be Rezoned

S.W. 1/4 SEC. 2-58-11-4
 AREA REQUIRED
 WITHIN LOT A 1.19 Hg.
 WITHIN SERVICE ROAD 0.57 Hg.
 TOTAL 1.76 Hg.

S.E. 1/4 SEC. 2-58-11-4

APPROVALS

LAND AND REGIONAL DEVELOPMENT OFFICE

REGULATIONS
 APPROVED
L. D. G. L. Mar. 22, 1982
 File No. _____
 Date _____

Under the Provisions of Section 102 (4) of the Planning Act the above instrument is effective for a period of twelve months from the date of the above approval.

PLAN NUMBER **822/12**
 IS HEREBY CERTIFIED AS DULY ENCHANCED AND REGISTERED IN THE LAND TITLES ALBERTA LAND REGISTRATION DISTRICT.

APPROVED
[Signature]
 A. B. HEDGECOCK

SURVEY APPROVAL
 DATE APPROVED **02-23-1982**
 EXPIRES **02-23-1983**
 APPROVAL VALID FOR TWELVE MONTHS.

PLAN
 SHOWING SUBDIVISION OF
 PART OF
 S. W. 1/4 SEC. 2, TWP. 58, RGE. 11, W. 4th M.
 COUNTY OF ST. PAUL No. 19
 ALBERTA

SCALE: 1:2000 BY: A. RACHYNSKI A. L. S.
 1982

SCALE
 0 20 40 60 80 100 METRES

LEGEND

STATUTORY IRON SURVEY POSTS FOUND SHOWN THUS -----

STATUTORY IRON SURVEY POSTS PLANTED SHOWN THUS -----

DISTANCES SHOWN ARE IN METRES AND DECIMALS THEREOF

AREA REGISTERED UNDER THIS PLAN SHOWN THUS -----

AND CONTAINS 1.76 HECTARES

I, A. RACHYNSKI, of the TOWN OF ST. PAUL, ALBERTA, ALBERTA LAND SURVEYOR, make oath and say:

- 1) that the survey represented by this plan was made under my personal supervision
- 2) that the survey was made in accordance with good surveying practices and in accordance with the provisions of the SURVEY ACT and
- 3) that the survey was performed between the dates of February 1 and February 2, 1982 and that the plan is true and correct, and is prepared in accordance with the provisions of the LAND TITLES ACT.

Shown before me at the Town of St. Paul in the PROVINCE OF ALBERTA this 23rd day of February, 1982.

[Signature]
 ALBERTA LAND SURVEYOR

[Signature]
 A Commissioner of Oaths in and for the PROVINCE OF ALBERTA
 Commissioner for Oaths Under Section 9
 Expires August 31st, 1984

STEVE STRYLANDA
 Commissioner for Oaths Under Section 9
 Expires August 31st, 1984

RACHYNSKI LAND SURVEYS LTD.
 BOX 2540, ST. PAUL, ALBERTA

JOB NO. 171-81

I, A. RACHYNSKI, of the Town of St. Paul, in the PROVINCE OF ALBERTA, make oath and say:

I WAS PERSONALLY PRESENT AND DID SEE EDWARD STODRA AND VALERIE STODRA, NAMED IN THE WITHIN INSTRUMENT WHO ARE PERSONALLY KNOWN TO ME TO BE THE PERSONS NAMED THEREIN, DULY SIGN AND EXECUTE THE SAME FOR THE PURPOSES NAMED THEREIN.

THAT THE SAME WAS EXECUTED AT THE TOWN OF ST. PAUL, IN THE PROVINCE OF ALBERTA, AND THAT I AM THE SUBSCRIBING WITNESS THEREIN.

THAT I, A. RACHYNSKI, KNOW THE SAID EDWARD STODRA AND VALERIE STODRA AND THEY ARE EACH IN MY BELIEF OF THE FULL AGE OF EIGHTEEN YEARS.

SIGNED BY THE REGISTERED OWNERS IN THE PRESENCE OF

[Signature]
 EDWARD STODRA

[Signature]
 VALERIE STODRA

[Signature]
 WITNESS TO OWNERS' SIGNATURES

SWORN BEFORE ME AT THE TOWN OF ST. PAUL, IN THE PROVINCE OF ALBERTA, THIS 23rd DAY OF FEBRUARY, 1982.

[Signature]
 A Commissioner of Oaths in and for the PROVINCE OF ALBERTA

STRYLANDA
 Commissioner for Oaths Under Section 9
 Expires August 31st, 1984

PLAINS WESTERN GAS AND ELECTRIC COMPANY LIMITED
 E. 75200488

ALBERTA AGRICULTURAL DEVELOPMENT CORPORATION
 MFG. 75204297

MUSKATEER ENERGY LTD.
 E. 72215212
 E. 74210012

[Signature]
 VICE-PRESIDENT

[Signature]
 SECRETARY

APRIL SEAL

APRIL SEAL

APRIL SEAL

