# County of St. Paul No. 19

February 9, 2016

A Resolution of the County of St. Paul No. 19 for the purpose of closing to public travel and cancelling a portion of a public highway in accordance with Section 24 of the Municipal Government Act, Chapter M26.1, Revised Statutes of Alberta 2000, as amended.

**WHEREAS**, Council has determined that the lands hereafter described by the existing road plan is no longer required for the travelling public due to the existence of an alternate route,

**WHEREAS** the County of St. Paul No. 19 will register the new survey road plan.

**THEREFORE,** be it resolved that the Council of the County of St. Paul No. 19 does hereby close the following described roads, subject to rights of access granted by other legislation or regulations:

***All that portion of Road Plan 8320958 in NW 34-55-7-W4 containing 0.494 hectares (1.22 acres) more or less***

***Excepting thereout all mines and minerals***

Cancelled portions shall be consolidated with respective titles.

_____
CHIEF ADMINISTRATIVE OFFICER

_____
REEVE

APPROVED THE _____ DAY OF _____ 201__.

_____
MINISTER OF TRANSPORTATION

5015 - 49 Ave., St. Paul, AB T0A 3A4 Phone (780) 645-3301 Fax (780) 645-3104 Email Address: countysp@county.stpaul.ab.ca

ABBREVIATIONS

| | |
|---|---|
| Fd. | FOUND |
| I. | IRON POST |
| Assd | ASSUMED |
| c.s. | COUNTER SUNK |
| F.B. | FUTURAL BEARING |
| Mk. | MARK |
| N. | NORTH |
| E. | EAST |
| W. | WEST |
| S. | SOUTH |
| SEC. | SECTION |
| TWP. | TOWNSHIP |
| RGE. | RANGE |
| MER. | MERIDIAN |
| F.C.P. | FENCE CORNER POST |
| C.P.I. | CONTROL POINT |
| GRID | GRID INFORMATION SATELLITE SYSTEM |

PL
SH
SURVEY
W
S.W. 1/4 SEC. 3 – TWP.
N.W. 1/4 SEC. 34 – TWP
COUNTY OF S
2

SCALU
20 10 0 20

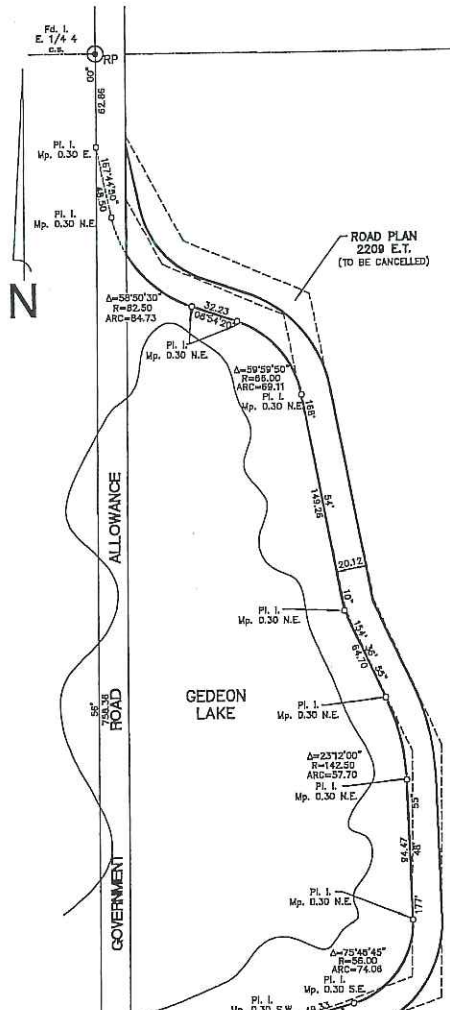
LEGEND
STATUTORY IRON SURVEY POSTS FOUND SHOWN
STATUTORY IRON SURVEY POSTS PLANTED SHOWN
THE GED—REFERENCED POINT IS A FOUND STATU
TOTALS MEASURED AND CALCULATED IMPRE
AREA TO BE REGISTERED OUTLINED THUS—IMPRE
BEARINGS ARE GRID AND DERIVED FROM GNSS O
C.S.F. 0.9998808

SURV

A. RAC

SURVEYED BE
FEBRUARY 22,
(IN ACCORDANCE WITH T

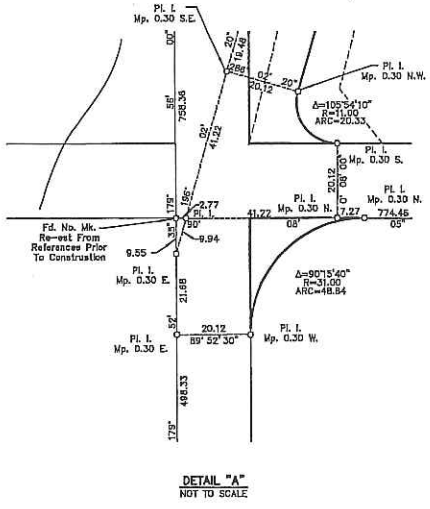
COUNTY OF



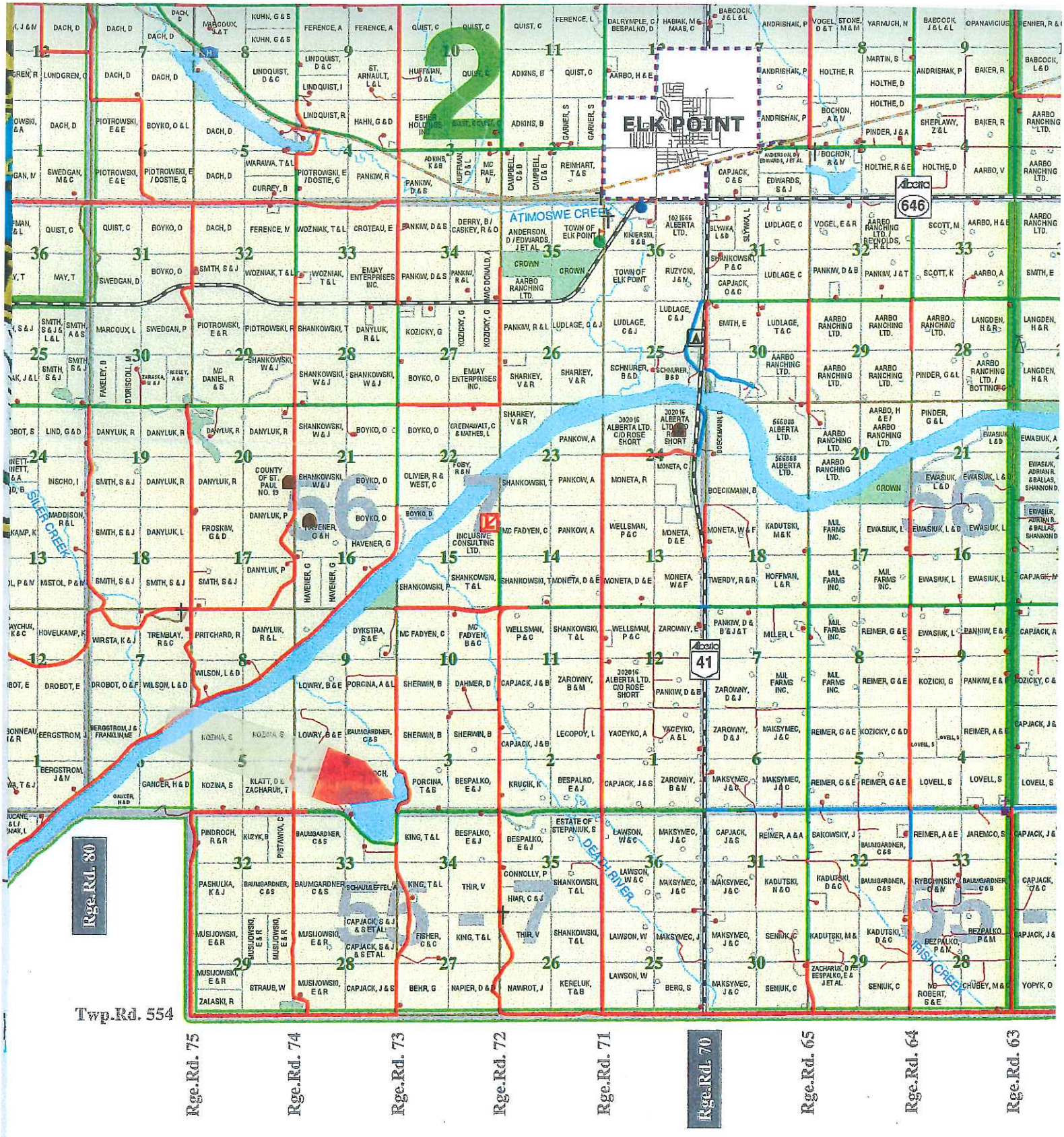

S.W. 1/4 SEC. 3 – TWP. 56 – RGE. 7 – W. 4 MER.

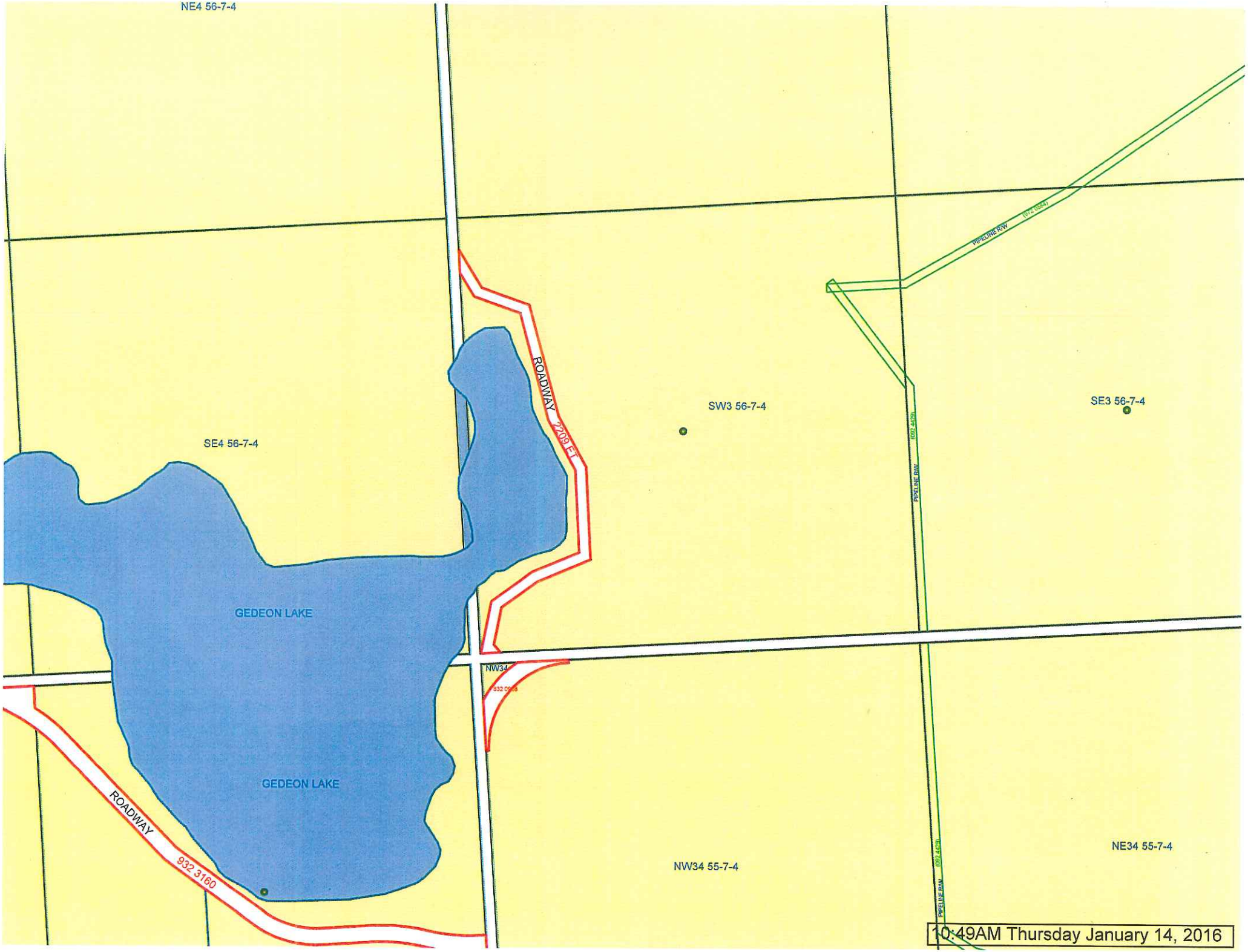
AREA REQUIRED FOR ROAD WITHIN
ROAD PLAN 2209 E.T.=1.373 Ha.
S.W. 3—56—7—4=0.370 Ha.
TOTAL=1.743 Ha.

R/W
092—




DETAIL "A"
NOT TO SCALE


ELK POINT
ATIMOSWE CREEK
SILER CREEK
DEADHORSE RIVER
IRISH CREEK
Alberta 646
Alberta 41
Rge.Rd. 80
Twp.Rd. 554
Rge.Rd. 75
Rge.Rd. 74
Rge.Rd. 73
Rge.Rd. 72
Rge.Rd. 71
Rge.Rd. 70
Rge.Rd. 65
Rge.Rd. 64
Rge.Rd. 63


NE4 56-7-4
SW3 56-7-4
SE3 56-7-4
SE4 56-7-4
ROADWAY 2209 E-1
PIPELINE R/W
GEDEON LAKE
GEDEON LAKE
NW34
ROADWAY 932 3160
NW34 55-7-4
NE34 55-7-4
10:49AM Thursday January 14, 2016