County of St. Paul No. 19

August 12, 2014

A Resolution of the County of St. Paul No. 19 for the purpose of closing to public travel and cancelling a portion of a public highway in accordance with Section 24 of the Municipal Government Act, Chapter M26.1, Revised Statutes of Alberta 2000, as amended.

WHEREAS, the lands hereafter described are no longer required for public travel.

THEREFORE, be it resolved that the Council of the County of St. Paul No. 19 does hereby close the following described roads, subject to rights of access granted by other legislation or regulations.

Firstly, closure all that portion of Road Plan 3207ET in SE 32-58-9-W4 containing 0.10 acres more or less;

Secondly, closure all that portion of Road Plan 3207ET in SW 33-58-9-W4 containing 0.737 hectares (1.82 acres) more or less

Excepting thereout all mines and minerals

Cancelled portions to be consolidated with respective titles.

_____
CHIEF ADMINISTRATIVE OFFICER

_____
REEVE

APPROVED THE _____ DAY OF _____ 201__.

_____
MINISTER OF TRANSPORTATION

5015 - 49 Ave., St. Paul, AB T0A 3A4 Phone 780-645-3301 Fax 780-645-3104
Email Address: countysp@county.stpaul.ab.ca Website: www.county.stpaul.ab.ca

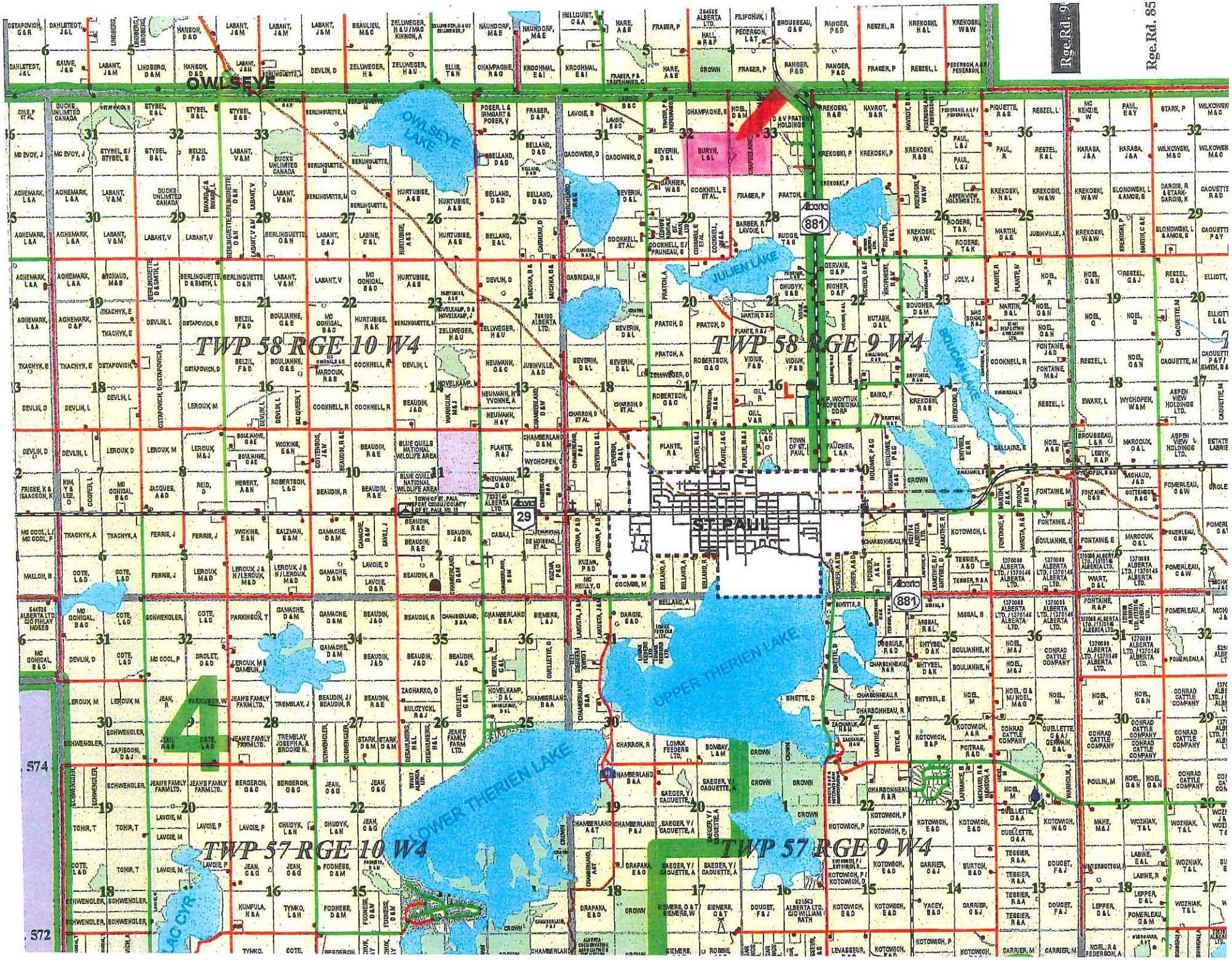
Rge.Rd. 85
OWLSEYE
OWLSEYE LAKE
JULIEN LAKE
BOUCHAN LAKE
TWP 58 RGE 10 W4
TWP 58 RGE 9 W4
ST. PAUL
UPPER THERIEN LAKE
LOWER THERIEN LAKE
TWP 57 RGE 10 W4
TWP 57 RGE 9 W4
Alberta 881
Alberta 29
Alberta 881
574
572

Alberta This plan may not be commercially re-distributed, transferred or manipulated in any form without the specific written consent of Alberta Land Titles

PLAN
of
Road Diversions in
S.E.¼ Sec. 32. S.W.¼ Sec. 33 and N.E.¼ Sec 29
Tp. 58. Rge. 9. W of 4th

C.B. Atkins. A.L.S. 1938 Scale 4chs to 1 inch

Distances in Blue are Calculated

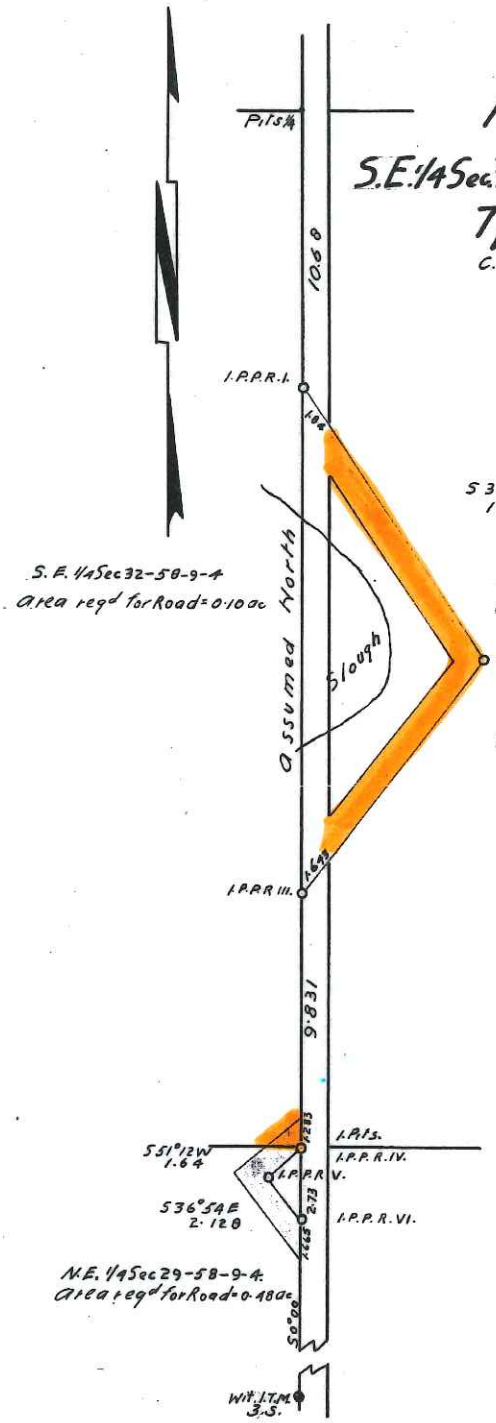

Rds: 11899

10.15
24 Nov.
39 3207
E.T. 135

APPROVED
Director of Surveys

Ex'd 31-8-39
K.C.

C.B. Atkins of the City of Edmonton, Alberta Land Surveyor, make oath and say:- That the survey represented by this plan has been made by me in accordance with the provisions of the Alberta Surveys Act; That this survey was performed between the dates of 26th and July A.D. 1938, and that this plan is correct and true and is prepared in accordance with the provisions of the Land Titles Act.

Sworn before me at the City of Edmonton in the Province of Alberta, this 17th day of April 1939.

C.B. Atkins

A Commissioner in and for the Province of Alberta.

I hereby certify that the survey represented by this plan has been made in accordance with the instructions of the Council of the Municipal District of Lauvier No. 592 under the provisions of the Municipal District Act.

Secretary-Treasurer.

ROAD PLAN 3207ET

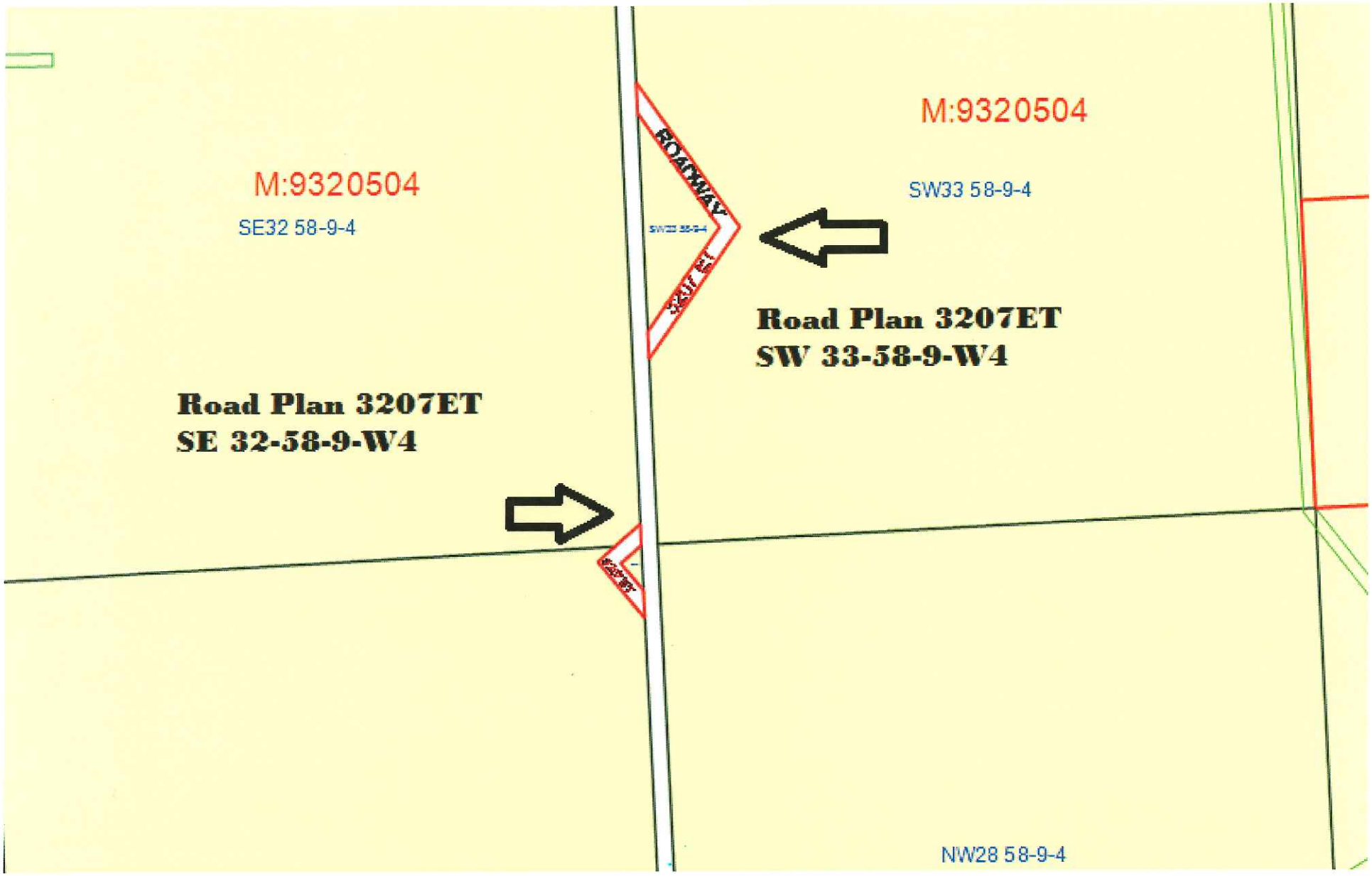
M:9320504
SE32 58-9-4
M:9320504
SW33 58-9-4
ROADWAY
3207 ET
Road Plan 3207ET
SW 33-58-9-W4
Road Plan 3207ET
SE 32-58-9-W4
NW28 58-9-4