

**Proposal to Name New Sub Division at Floatingstone Lake, AB**

**RE: NW 31 60 11 W4 - Plan 0924246 Block 1 Lot 607**

*(legal lot 2)*

County Council  
County of St. Paul No. 19  
5015 – 49 Avenue  
St. Paul, Alberta  
T0A 3A4

We propose to have our new sub division named “**Sunset Cove**” and for signage to be installed at the entry of the development to assist emergency services in the case of a medical emergency or fire. We wish for council to determine who will be responsible to cover the cost of the subdivision signage showing the outlines of the lots, including lot numbers and the name of the development similar to other signs at the entrance of other sub divisions in the area.

If it is determined that any costs are the responsibility of the owners then we hereby request a quote from the county prior to any work being done.

**We appoint Carla Renneberg (Owner of legal lot 9) to be our liaison for this matter, please direct council’s response to her as indicated below.**

Email: [CarlaRenneberg@gmail.com](mailto:CarlaRenneberg@gmail.com)  
Ph: 780-819-0025  
Address: 30 – 51551 Range Rd 212A, Sherwood Park, AB T8G 1B2

Owner names & address’:

Randy and Mariola Faloon  
2844-37c Ave. Edmonton AB  
T6T 1M3

Owner’s Signatures: (Please sign then print your name below)

Randy Faloon - *R Faloon*  
Mariola Faloon - *MFaloon*



**Proposal to Name New Sub Division at Floatingstone Lake, AB**

**RE: NW 31 60 11 W4 - Plan 0924246 Block 1 Lot 3**

County Council  
County of St. Paul No. 19  
5015 - 49 Avenue  
St. Paul, Alberta  
T0A 3A4

We propose to have our new sub division named "**Sunset Cove**" and for signage to be installed at the entry of the development to assist emergency services in the case of a medical emergency or fire. We wish for council to determine who will be responsible to cover the cost of the subdivision signage showing the outlines of the lots, including lot numbers and the name of the development similar to other signs at the entrance of other sub divisions in the area.

If it is determined that any costs are the responsibility of the owners then we hereby request a quote from the county prior to any work being done.

**We appoint Carla Renneberg (Owner of legal lot 9) to be our liaison for this matter, please direct council's response to her as indicated below.**

Email: [CarlaRenneberg@gmail.com](mailto:CarlaRenneberg@gmail.com)

Ph: 780-819-0025



Address: 30 - 51551 Range Rd 212A, Sherwood Park, AB T8G 1B2

Owner names & address':

MATTHEW & KAITLYN BOYKO

12 NAULT CR, ST ALBERT, AB T8N 4H8

Owner's Signatures: (Please sign then print your name below)

 → MATT BOYKO  
 → Kaitlyn Boyko



**Proposal to Name New Sub Division at Floatingstone Lake, AB**

**RE: NW 31 60 11 W4 - Plan 0924246 Block 1 Lot 3**

County Council  
County of St. Paul No. 19  
5015 – 49 Avenue  
St. Paul, Alberta  
T0A 3A4

We propose to have our new sub division named "Sunset Cove" and for signage to be installed at the entry of the development to assist emergency services in the case of a medical emergency or fire. We wish for council to determine who will be responsible to cover the cost of the subdivision signage showing the outlines of the lots, including lot numbers and the name of the development similar to other signs at the entrance of other sub divisions in the area.

If it is determined that any costs are the responsibility of the owners then we hereby request a quote from the county prior to any work being done.

**We appoint Carla Renneberg (Owner of legal lot 9) to be our liaison for this matter, please direct council's response to her as indicated below.**

Email: [CarlaRenneberg@gmail.com](mailto:CarlaRenneberg@gmail.com)

Ph: 780-819-0025

Address: 30 – 51551 Range Rd 212A, Sherwood Park, AB T8G 1B2

Owner names & address':

Symeon & Melody Zawalak

108 Tuscano close

Sturgeon County AB

T8T 0C9

Owner's Signatures: (Please sign then print your name below)



Symeon Zawalak

**Proposal to Name New Sub Division at Floatingstone Lake, AB**

**RE: NW 31 60 11 W4 - Plan 0924246 Block 1 Lot \_4 & 5\_\_**

County Council  
County of St. Paul No. 19  
5015 – 49 Avenue  
St. Paul, Alberta  
T0A 3A4

We propose to have our new sub division named “**Sunset Cove**” and for signage to be installed at the entry of the development to assist emergency services in the case of a medical emergency or fire. We wish for council to determine who will be responsible to cover the cost of the subdivision signage showing the outlines of the lots, including lot numbers and the name of the development similar to other signs at the entrance of other sub divisions in the area.

If it is determined that any costs are the responsibility of the owners then we hereby request a quote from the county prior to any work being done.

**We appoint Carla Renneberg (Owner of legal lot 9) to be our liaison for this matter, please direct council’s response to her as indicated below.**

**Email: CarlaRenneberg@gmail.com**  
**Ph: 780-819-0025**  
**Address: 30 – 51551 Range Rd 212A, Sherwood Park, AB T8G 1B2**

Owner names & address’:

Ashley Godwin #36 Brighton Bay Sherwood Park, Alberta T8H-2C3

---

---

---

---

Owner’s Signatures: (Please sign then print your name below)



**Proposal to Name New Sub Division at Floatingstone Lake, AB**

**RE: NW 31 60 11 W4 - Plan 0924246 Block 1 Lot 6**

County Council  
County of St. Paul No. 19  
5015 – 49 Avenue  
St. Paul, Alberta  
TOA 3A4

We propose to have our new sub division named “**Sunset Cove**” and for signage to be installed at the entry of the development to assist emergency services in the case of a medical emergency or fire. We wish for council to determine who will be responsible to cover the cost of the subdivision signage showing the outlines of the lots, including lot numbers and the name of the development similar to other signs at the entrance of other sub divisions in the area.


If it is determined that any costs are the responsibility of the owners then we hereby request a quote from the county prior to any work being done.

**We appoint Carla Renneberg (Owner of legal lot 9) to be our liaison for this matter, please direct council’s response to her as indicated below.**

**Email: [CarlaRenneberg@gmail.com](mailto:CarlaRenneberg@gmail.com)  
Ph: 780-819-0025  
Address: 30 – 51551 Range Rd 212A, Sherwood Park, AB T8G 1B2**

Owner names & address’:

Lorenz and Cindy Ehrlich lot 6



Owner’s Signatures: (Please sign then print your name below)



**Proposal to Name New Sub Division at Floatingstone Lake, AB**

**RE: NW 31 60 11 W4 - Plan 0924246 Block 1 Lot 7/8**

County Council  
County of St. Paul No. 19  
5015 – 49 Avenue  
St. Paul, Alberta  
TOA 3A4

(now legal lot 10)  
combined both  
lots into one

We propose to have our new sub division named “**Sunset Cove**” and for signage to be installed at the entry of the development to assist emergency services in the case of a medical emergency or fire. We wish for council to determine who will be responsible to cover the cost of the subdivision signage showing the outlines of the lots, including lot numbers and the name of the development similar to other signs at the entrance of other sub divisions in the area.

If it is determined that any costs are the responsibility of the owners then we hereby request a quote from the county prior to any work being done.

**We appoint Carla Renneberg (Owner of legal lot 9) to be our liaison for this matter, please direct council’s response to her as indicated below.**

**Email: CarlaRenneberg@gmail.com**  
**Ph: 780-819-0025**  
**Address: 30 – 51551 Range Rd 212A, Sherwood Park, AB T8G 1B2**

Owner names & address’:

Kyle Melnyk

---

52351 Range Road 224

---

Sherwood Park, Alberta T8C-1B8

---

Kyle MELNYK 

---

Owner’s Signatures: (Please sign then print your name below)

**Proposal to Name New Sub Division at Floatingstone Lake, AB**

**RE: NW 31 60 11 W4 - Plan 0924246 Block 1 Lot 9**

County Council  
County of St. Paul No. 19  
5015 – 49 Avenue  
St. Paul, Alberta  
TOA 3A4

We propose to have our new sub division named “**Sunset Cove**” and for signage to be installed at the entry of the development to assist emergency services in the case of a medical emergency or fire. We wish for council to determine who will be responsible to cover the cost of the subdivision signage showing the outlines of the lots, including lot numbers and the name of the development similar to other signs at the entrance of other sub divisions in the area.

If it is determined that any costs are the responsibility of the owners then we hereby request a quote from the county prior to any work being done.


**We appoint Carla Renneberg (Owner of legal lot 9) to be our liaison for this matter, please direct council’s response to her as indicated below.**

Email: [CarlaRenneberg@gmail.com](mailto:CarlaRenneberg@gmail.com)  
Ph: 780-819-0025  
Address: 30 – 51551 Range Rd 212A, Sherwood Park, AB T8G 1B2

Owner names & address’:

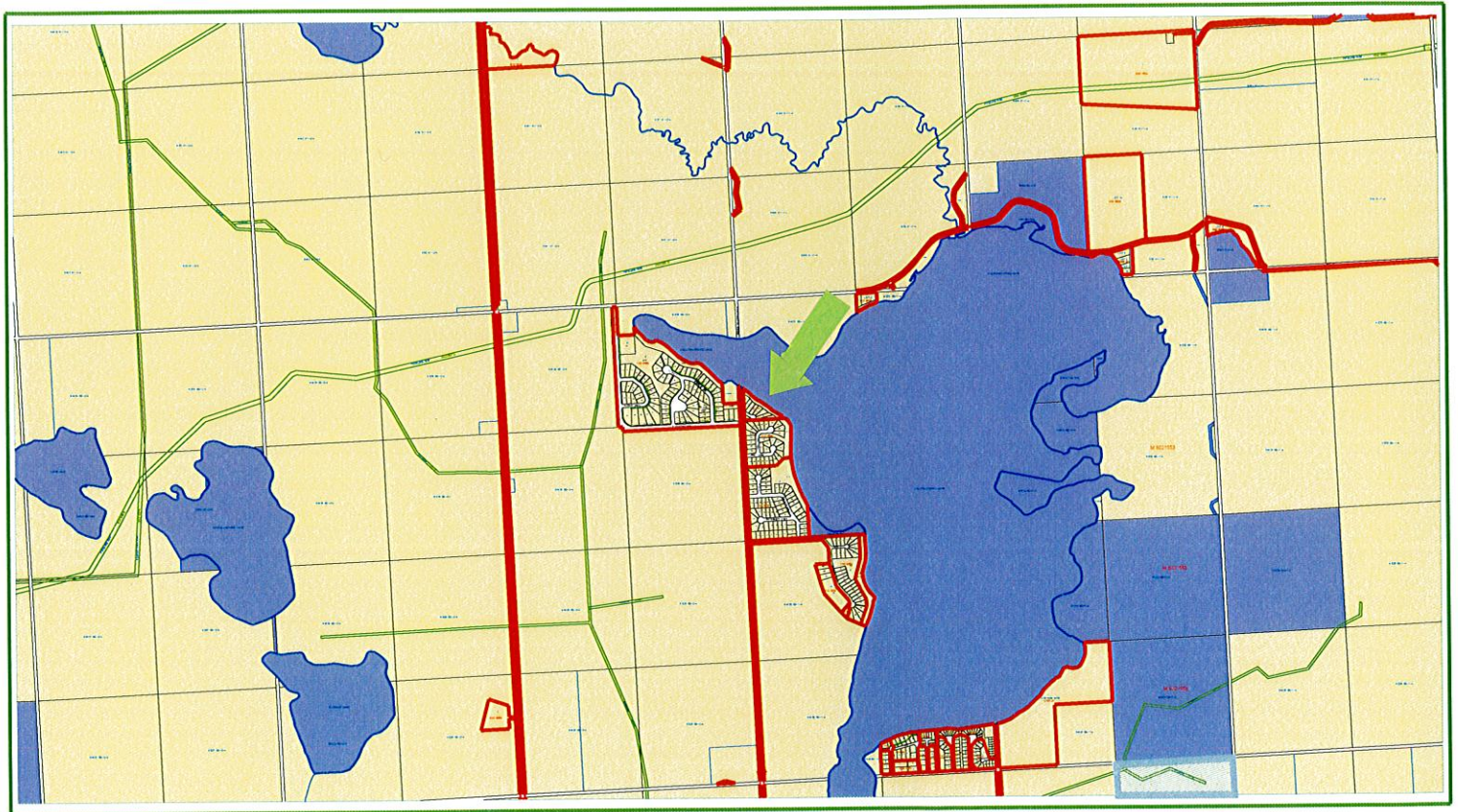
Roy + Carla Renneberg  
30 - 51551 Range Rd 212A  
Sherwood Park, AB T8G 1B2

Owner’s Signatures: (Please sign then print your name below)

  
Roy Renneberg

  
Carla Renneberg

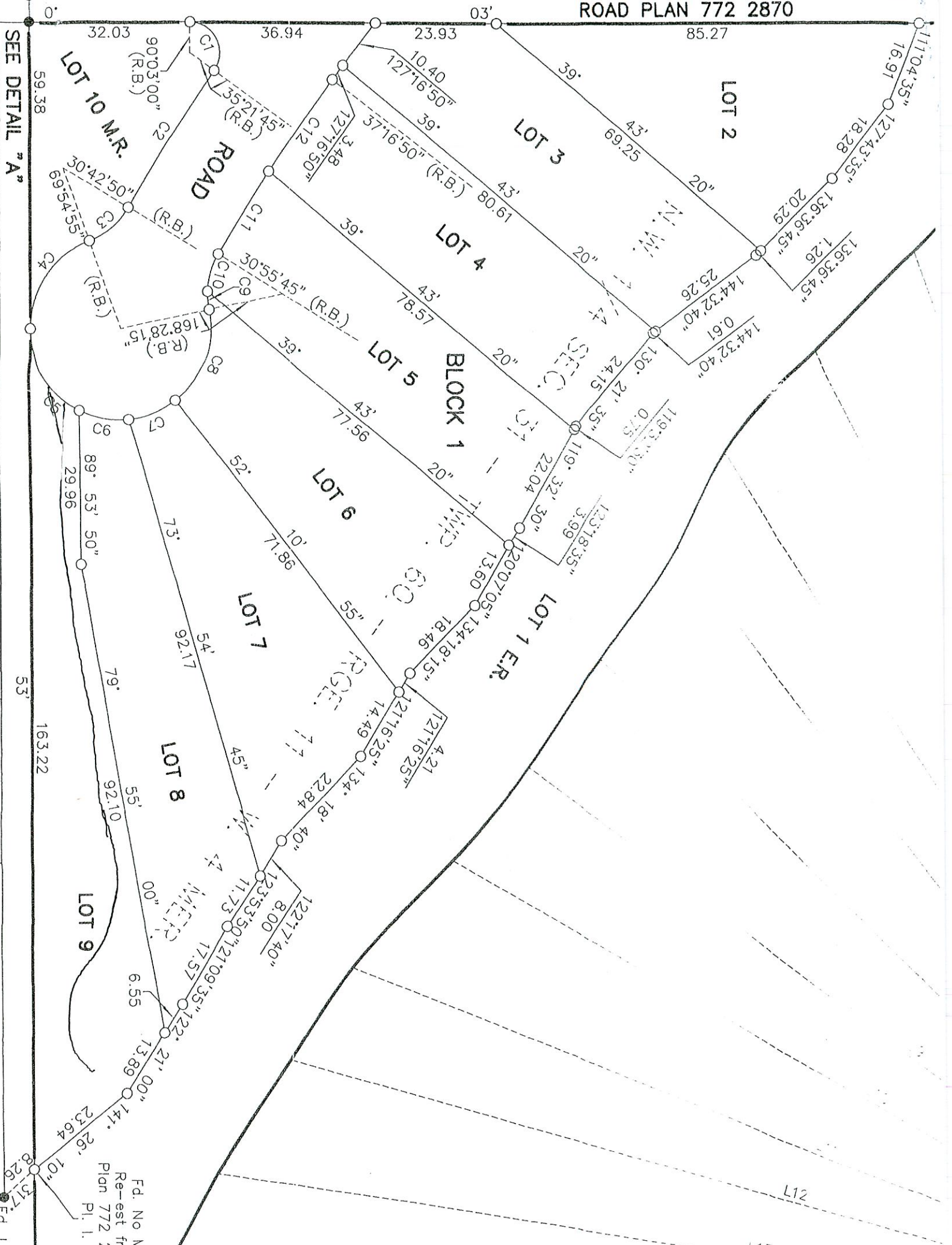






ROAD PLAN 772 2870

SEE DETAIL "A"



Fd. No M1  
 Re-est frc  
 Plan 772 2870  
 Pl. 1.